




TESOLI SERVICES
IS YOUR SOLUTION
TO CAPTURE THE REALITY
ALL YOUR CIVIL PROJECTS





is synonym of accurate and reliable LiDAR scanning to capture the reality of your civil projects.

Tesoli's team is here to provide you certainty.





In Tesoli we specialize in performing 3D Scans and delivering one of the most useful processed survey information available the market, delivering state-of-the-art reports that improve the decision-making process of our clients. These reports are specifically prepared to suit our clients' needs. The information reported is accurate, accessible, efficient, advanced, reliable and professional.



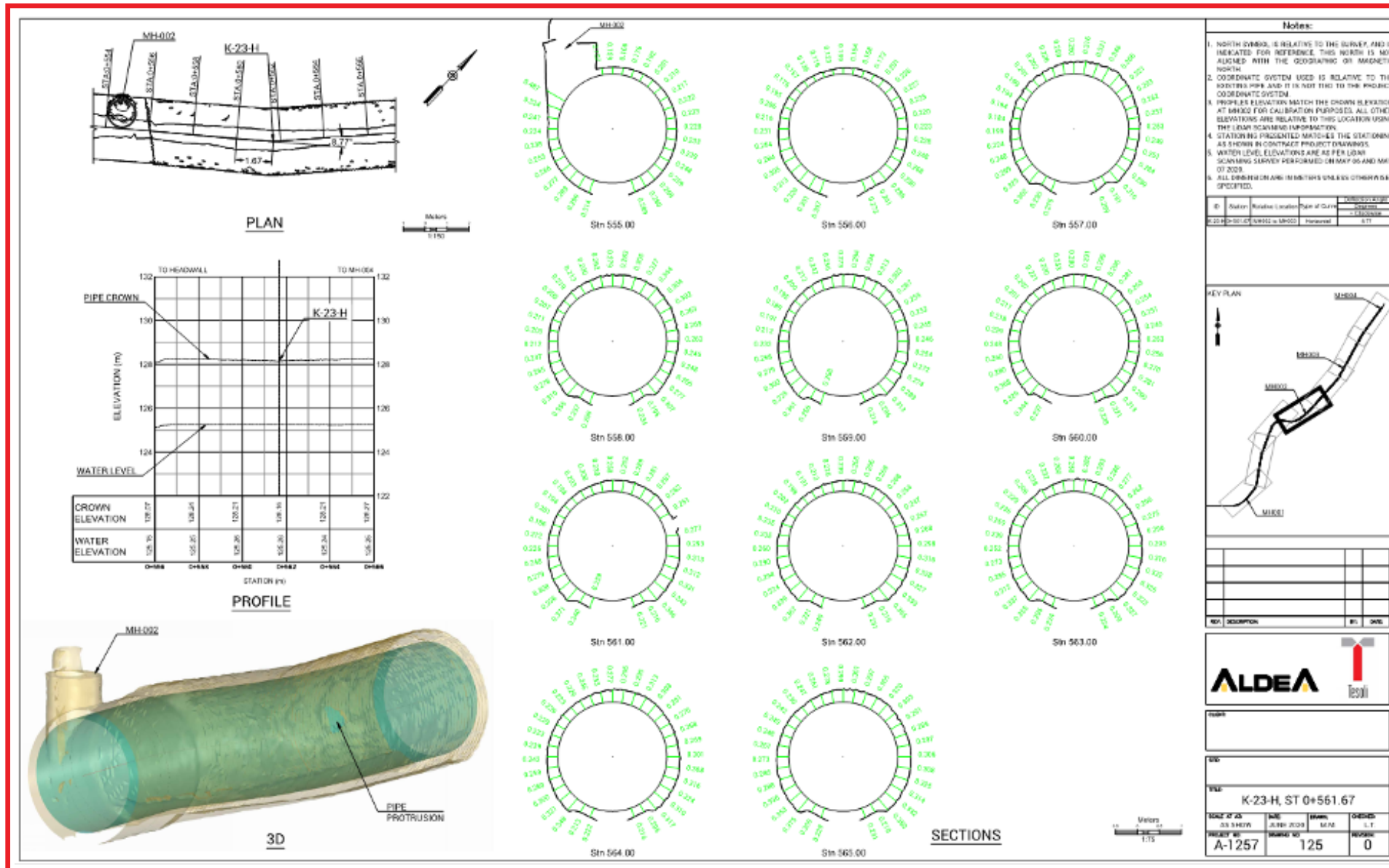
We can perform 3D laser scans of:

- Tunnels and access shafts,
- Manholes,
- Culverts,
- Roads,
- Bridges,
- Material Stockpiles,
- Land Surveying,
- Inside Facilities,
- Historical Buildings and Monuments,
- And, virtually any other structure (as Needed)






Tesoli







Tesoli



Tesoli





Invert elevation and vertical distance (dZ) from the top of the lid to the pipe invert.

2	Meas	Ref
Z	-	234.214
dZ	4.353	-
Vertical distanc...		

1	Meas
Dia	0.216
PVC ...	



Tesoli

Luis Tracanelli, P. Eng., MCPCM
Director

Tel: +1 (647) 529-0367
luis@tesoliservices.com
www.tesoliservices.com
116 Rolling Hills Lane
Bolton, On. L7E 4E1